

IPA Student Workshop

April 26, 2021

Nicole Minni, GISP, Associate Policy Scientist, IPA

Institute for Public Administration



Welcome!



Nicole Minni, GISP
nminni@udel.edu

Associate Policy Scientist
Institute for Public Administration
University of Delaware
Lewes, Delaware 19958
302-645-4353





Overview

- Terms
- Mapping Services
- ArcGIS Online
 - FirstMap and other GIS Services
 - Creating a map
 - Creating a web map
 - Creating a map app
 - Sharing options



Terms

- GIS - Geographic Information System
- GPS - Global Positioning System
- Geospatial - relating to the relative position of things on the earth's surface; a GIS deals with spatial data
 - Maps are a great visual way to record information (data), track changes, and plan for the future – think of a spreadsheet
 - Lots of information presented in a compact form (“a picture is worth a thousand words”)
- Web Maps or Interactive Maps
- Web Mapping Applications (for example: Story Maps)

GIS Services and other Resources

- DGDC list-serve - <https://stateplanning.delaware.gov/dgdc/email.shtml>
- **FirstMap** - <https://firstmap.delaware.gov/arcgis/services>
- **FM 2.0 services**
- <https://enterprise.firstmap.delaware.gov/arcgis/rest/services>
- **FM 2.0 imagery**
- <https://imagery.firstmap.delaware.gov/imagery/rest/services>
- New Castle County - <https://gis.nccde.org/agsserver/rest/services/>
- Kent County - <http://co.kent.de.us/server/rest/>
- Sussex County - <https://maps.sussexcountyde.gov/gis/services>
- Living Atlas
- Maryland Open Data Portal (MD iMap) - <https://opendata.maryland.gov/stories/s/Council-on-Open-Data/vyny-sdaq/>
- PolicyMap - www.policymap.com/maps
- Living Atlas - <https://livingatlas.arcgis.com/en/>

State Geospatial Entities

- **University of Delaware GIS**
 - <https://sites.udel.edu/it-rci/gis/>
- **Delaware Geographic Data Committee (DGDC)**
 - <https://stateplanning.delaware.gov/dgdc/>
- **Maryland's Mapping & Geospatial Portal MD iMAP**
 - <https://imap.maryland.gov/Pages/imap-subscribe-signup.aspx>
- **Pennsylvania Spatial Data Access**
 - <https://www.pasda.psu.edu/>

Delaware.gov Agencies News Topics Contact

LOSPC ABOUT LAND USE PLANNING PLUS DDD GIS & DATA PUBLICATIONS

Delaware Geographic Data Committee (DGDC)

Delaware Geographic Data Committee (DGDC)

The Delaware Geographic Data Committee is a cooperative effort among government, the academic sector, and the private sector to build a Delaware GIS Community and improve the coordination of the use of GIS tools and spatial data in Delaware. The DGDC is established in Delaware state law at 29 Delaware Code, Chapter 81, Subchapter IV to ensure the availability of geospatial data, promote the use and sharing of that data and of geographic information system (GIS) software and tools, establish data standards, and support a community of geospatial data providers and geospatial data users in Delaware. The DGDC conducts its business under a set of DGDC Bylaws approved by the Executive Council on January 30, 2008.

DGDC Meeting Information

The DGDC meetings have been moved to the Delaware Department of Agriculture, 2320 South DuPont Highway, Dover, DE. The meeting time has also changed to be 9:30 am – Noon on the dates listed below starting with our February Meeting. The DGDC quarterly meetings will provide the ability to conference in either via phone and/or video.

2020	2019	2018
February 20th	February 14th	February 8th
May 14th	May 9th	May 10th
August 13th	August 8th	August 9th
November 12th	November 14th	November 8th

Geospatial Resources

- FirstMap
- Delaware's ArcGIS Online
- FirstMap Open Data

DGDC Twitter

Follow @DelawareGIS on Twitter

DGDC Email List

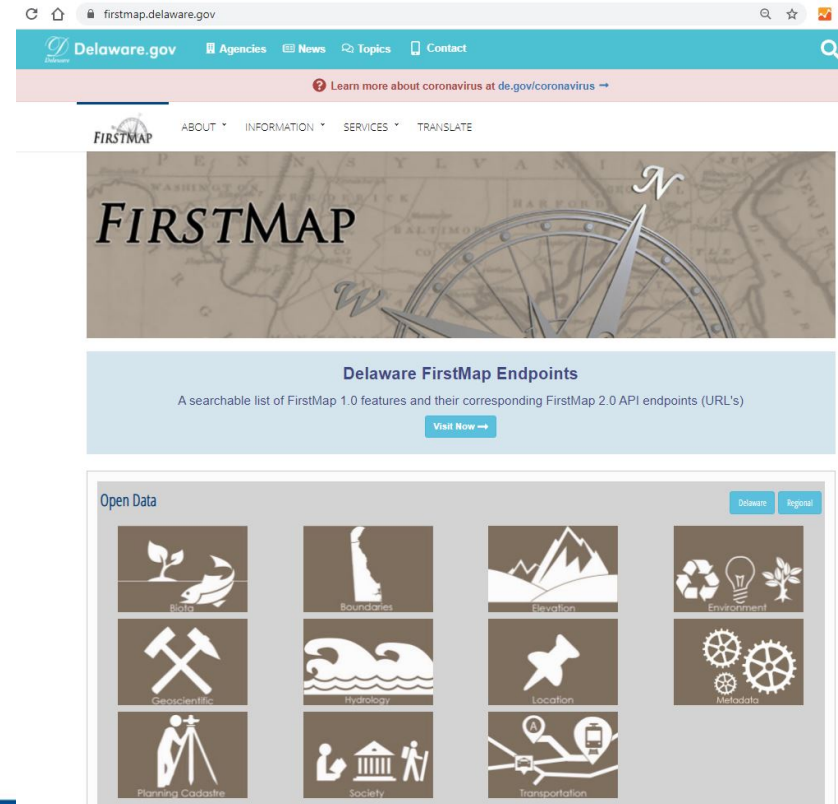
Sign-up Today!

News & Events

WEBINAR – ICPSR: a data resource for papers, research and more

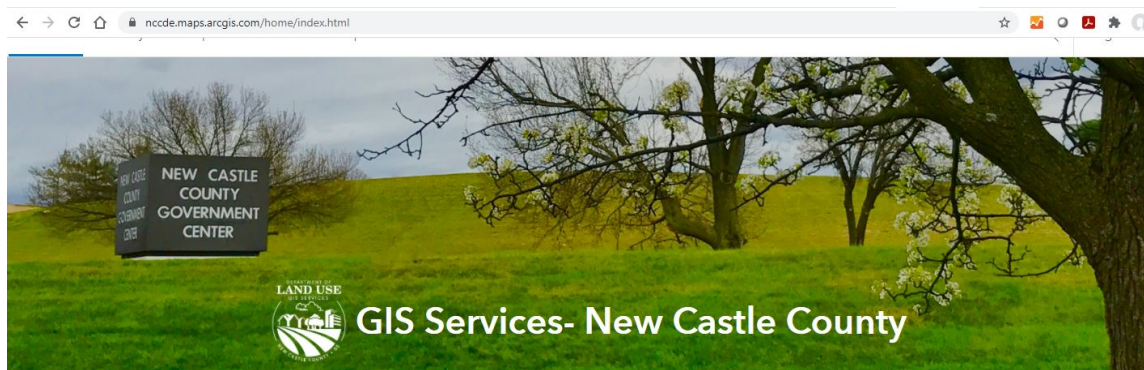
Delaware FirstMap

- <http://firstmap.delaware.gov/>
- Open Data
- Featured Applications
- Training
 - <http://training-delaware.opendata.arcgis.com/>
- Events
- News
- Resources
 - <https://firstmap.delaware.gov/index.shtml?dc=resources>



New Castle County Maps

- <https://nccde.maps.arcgis.com/home/index.html>



Learn more at:

[NCCDE GIS-Apps: https://apps-nccde.hub.arcgis.com](https://apps-nccde.hub.arcgis.com)

Geographic Information Systems (GIS) Services manages enterprise GIS operations for the County including custom application development, analysis and representation of geographic data, and data sharing governance. GIS Services aims to provide staff of all county departments, as well as the general public, the most accurate information possible through a variety of formats including: tabular, paper & digital maps, and map applications and services.

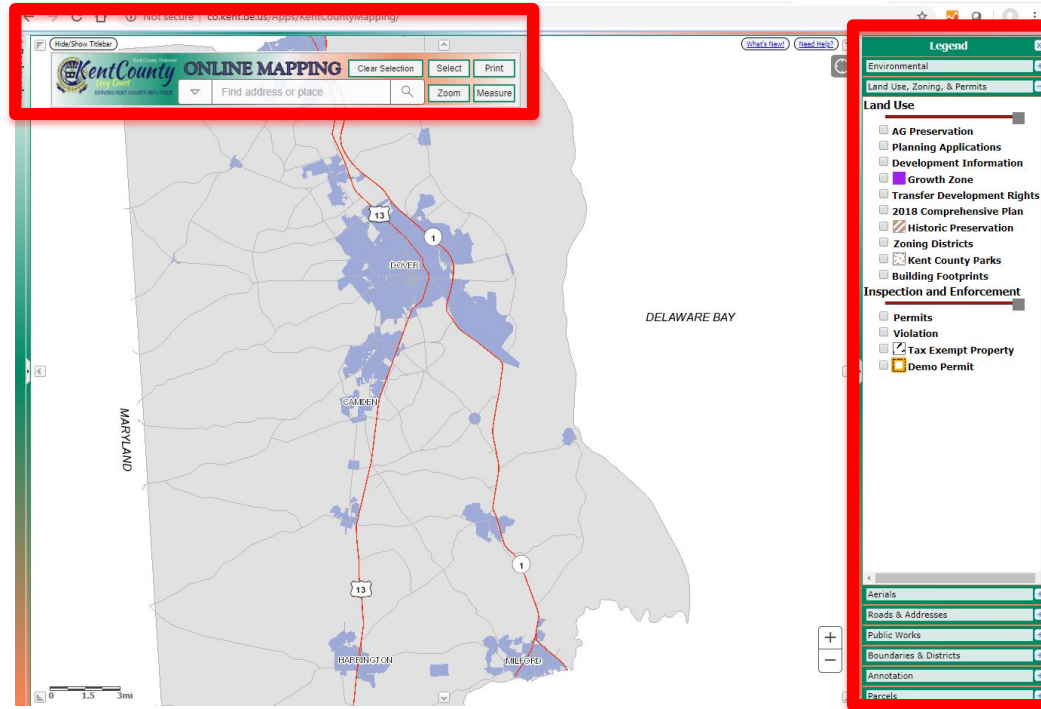
For best results, the following browsers are recommended: Chrome, Edge, Firefox, and Safari.

GIS Services | 87 Reads Way | New Castle, DE 19720 | Phone: 302-395-5557



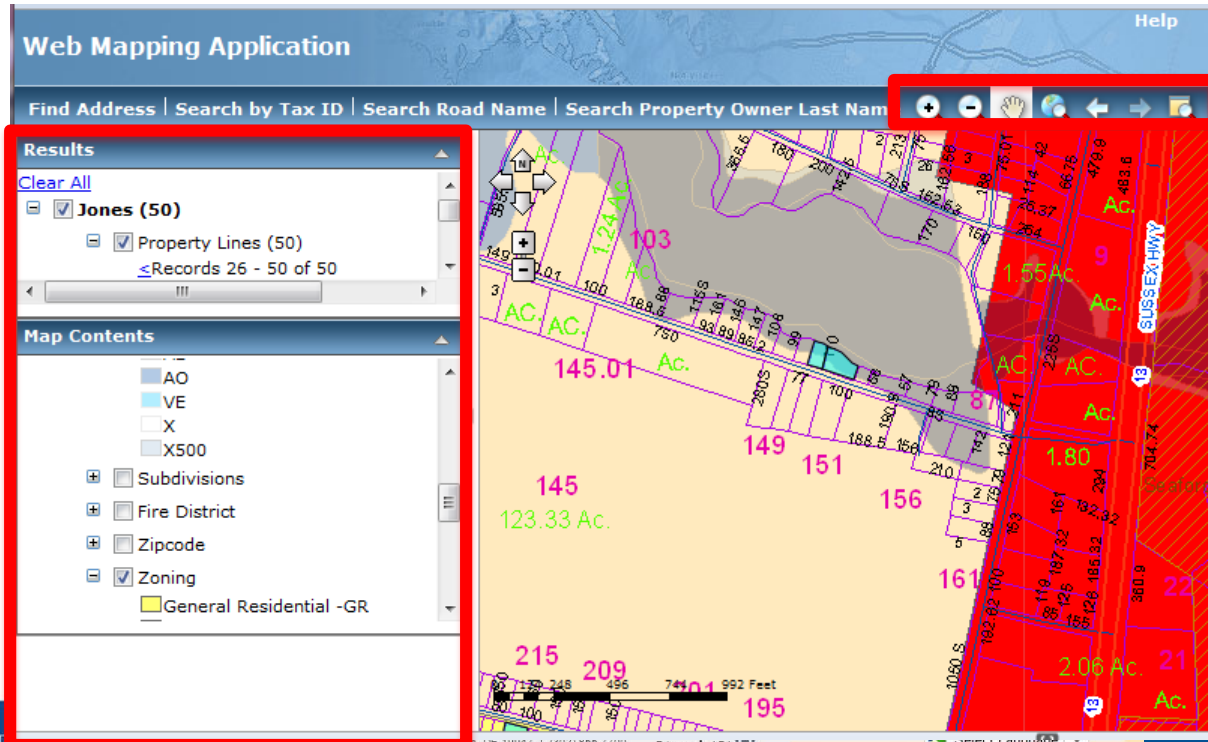
Kent County Mapping

- <http://www.co.kent.de.us/gis-division/public-mapping-web.aspx>

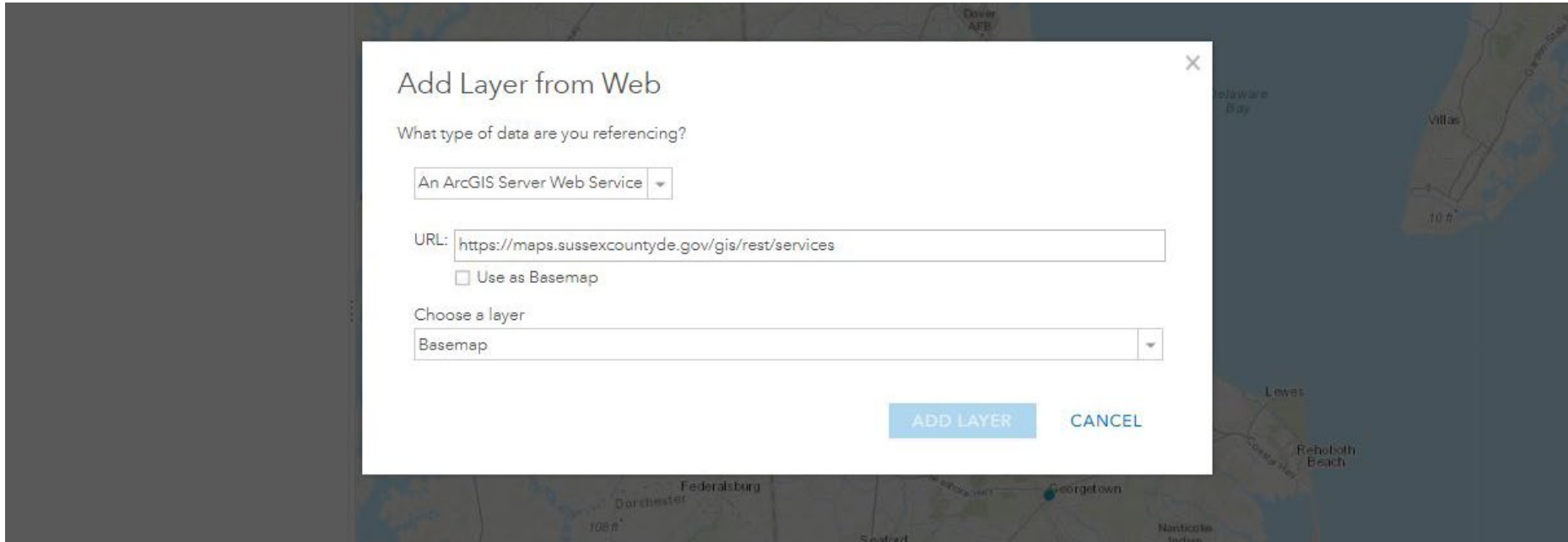


Sussex County Mapping

- <https://www.sussexcountyde.gov/sussex-county-mapping-applications>



Adding Sussex Data as a Web Service into AGOL





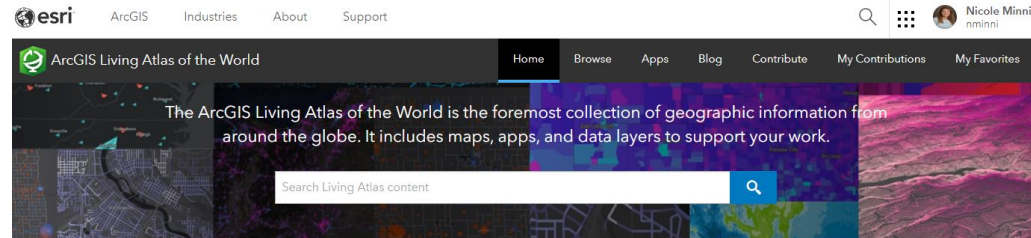
PolicyMap

- <https://library.udel.edu/databases/policymap/>

The screenshot displays the PolicyMap website interface. At the top, there are navigation tabs for 'MAPS', 'TABLES', 'REPORTS', '3-LAYER MAPS', and 'DATA LOADER'. On the right side of the top bar, there are links for 'Sign up', 'Log in', and 'Public Edition Back to homepage'. Below the top bar is a search bar with the text 'POLICYMAP' and a search icon. The search bar contains the placeholder text 'Location' and 'Enter Address, City, County, State, Zip, or Latitude, Longitude'. Below the search bar is a horizontal menu with tabs for 'My Data', 'Demographics', 'Incomes & Spending', 'Housing', 'Lending', 'Quality of Life', 'Economy', 'Education', 'Health', 'Federal Guidelines', and 'Analytics'. The main content area is a map of the United States with state boundaries and major cities labeled. The map is overlaid with a grid. At the bottom of the map, there are several buttons: 'My Custom Regions', 'Create', 'Map Boundaries', 'Show Current', 'Clear Location', and 'Reset Map'. The bottom left corner of the map area contains the text 'TERMS | PRIVACY | CITING' and '2017 POLICYMAP. ALL RIGHTS RESERVED.' The bottom right corner of the map area contains the 'POLICYMAP' logo.

ArcGIS Living Atlas of the World

- <https://livingatlas.arcgis.com/en/>
- Collection of geographic information from around the globe
- Includes maps, apps, and data layers



What's new

Explore items recently added to the ArcGIS Living Atlas of the World, learn about GIS events, and discover ways to use content.



FirstMap Training and Education

training-delaware.opendata.arcgis.com

State of Delaware ESRI Training FirstMap

FirstMap Training and Education

FirstMap Resources

Welcome to the FirstMap Training and Education hub. This hub provides information for using FirstMap Data and expanding your ESRI GIS knowledge and skills.

FirstMap Documentation

- Publishing Quick Setup**
This document provides these basic instructions:
 - Connecting to the FirstMap database,
 - Creating .mxd files using FirstMap data, and
 - Publishing the .mxd as a service to FirstMap[Publishing Quick Setup Document](#)
- Connected Users**
This Info Sheet provides basic instructions to connect to the database, to create .mxd files that utilize the central repository that can be published as services, and to connect to the services hosted on the FirstMap system.
[Connected Users](#)
- Connect to Services - ArcGIS Pro**
This Info Sheet provides basic instructions to connect to the services hosted on the FirstMap using ArcGIS Pro.
[Connected Users - ArcGIS Pro](#)
- Geocoder**
This help document provides instructions on how to access and utilize the FirstMap Geocoding Service. This service allows users to geocode single and batch datasets.
[Geocoding](#)
- Create a Web Map**
How to create a web map in ArcGIS Online using data from FirstMap Services. These directions include searching for data using the search tab as well as adding FirstMap services data.
[Create a Web Map](#)
- Service Change**
This policy outlines the process the FirstMap team will follow when a change to an existing service is required and would result in users experiencing problems if they are not notified.
[Service Change](#)

- <https://training-delaware.opendata.arcgis.com/>
- <https://firstmap.delaware.gov/pdfs/public/FirstMapAGOL.pdf>

University of Delaware's ArcGIS Online Account

The screenshot shows the web browser address bar with the URL `udel.maps.arcgis.com/home/index.html`. The navigation menu includes [Home](#), [Gallery](#), [Map](#), [Scene](#), and [Groups](#). A search icon and a [Sign In](#) button are located in the top right corner. The main content area features the University of Delaware logo and the text "University of Delaware". Below this, a paragraph states: "This website a geospatial portal of the University of Delaware (UD) GIS Community. UD is the largest university in Delaware. The main campus is in Newark, with satellite campuses in Dover, Wilmington, Lewes, and Georgetown. It is medium-sized – approximately 16,000 undergraduate and 3,600 graduate students." At the bottom, a footer contains links for [Help](#), [Trust Center](#), [Legal](#), [Contact Esri](#), [Report Abuse](#), and [Contact Us](#).

<https://udel.maps.arcgis.com/home/index.html>

ArcGIS Online – New Map Viewer

The screenshot displays the ArcGIS Online New Map Viewer interface. The central map shows a topographic view of Newark, Delaware, with labels for streets like W Main St, E Delaware Ave, and landmarks like the University of Delaware. The interface is divided into several sections:

- Left Panel:** A vertical toolbar with icons for 'Add', 'Layers', 'Tables', 'Basemap', 'Charts', 'Legend', 'Bookmarks', 'Save', 'New map', 'Open map', 'Map properties', 'Hide interface', 'Share map', and 'Create app'.
- Layers Panel:** A panel titled 'Layers' with a close button. It contains the text 'No layers' and 'Add layers to your map and they will appear here.' with an 'Add layer' button.
- Top Bar:** Shows 'Untitled map' on the left and 'Open in Map Viewer Classic' on the right.
- Right Panel:** A vertical toolbar with icons for 'Properties', 'Styles', 'Filter', 'Clustering', 'Configure pop-ups', 'Configure fields', 'Labels', 'Configure charts', 'Search', 'Measurement', 'Directions', 'Location', 'Edit', and 'Time'. At the top right, it shows the user profile for 'Nicole Minni' with the username 'nminni_Lud'.

ArcGIS Online – Finding Data

The screenshot displays the ArcGIS Online interface. At the top, there is a navigation bar with icons for 'Details', 'Add', 'Base Map', 'Save', 'Share', 'Print', 'Measure', and 'Bookmarks'. A search bar is located on the right side of the top bar. Below the navigation bar, the 'Add' menu is open, showing options: 'Search for Layers', 'Add Layer from Web', 'Add Layer from File', and 'Add Map Notes'. The 'Search for Layers' option is highlighted. On the left side, there is a search panel with a 'Find:' field containing '(e.g., A GIS', an 'In:' field containing 'A GIS', and a 'URL:' field containing 'http://'. Below the search panel, there is a list of search results under the heading '55 Results'. The first result is 'SampleWorldCities' with an 'Add' button. Other results include 'DE_Basemap', 'DE_Trails', 'DE_Imagery_2012', 'DE_Contours', 'DE_BoundariesCountyState', and 'DE_Municipalities (Feature Service)'. At the bottom of the search panel, there is a 'DONE ADDING LAYERS' button. The main map area shows a map of the United States and parts of Canada and Mexico. The map includes labels for major cities, states, and geographical features. A scale bar at the bottom left of the map indicates 0, 500, and 1000 km. The Esri logo is visible in the bottom right corner of the map area.

- Click Add → Search for Layers → Type in FirstMap (Del.), iMAP (Md.)

Adding Tables to ArcGIS Online

- <https://storymaps.arcgis.com/stories/bed80a11029342baa0f2307bb92b2018>

Adding spreadsheet data to a map in ArcGIS Online

How to drag and drop data files to produce a map instantly.

🕒 5 min

📍 Story map



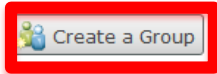
ArcGIS Online

- Create a Group or Become a Part of a Group

Resource Center Show: Web Content Only▼ Nicole Minni Notifications Help▼ Sign Out

ArcGIS GALLERY MAP **GROUPS** MY CONTENT

My Groups



Show

All My Groups

Owned by Me
Owned by Others
With New Membership
Requests

You are a member of 1 group



Details



Bethany Beach, Delaware

Municipal Planning in Bethany Beach, Delaware
created by nminni on September 23, 2011

More Groups

List all public groups

Esri Maps and Data

National Maps for USA

Community Basemaps

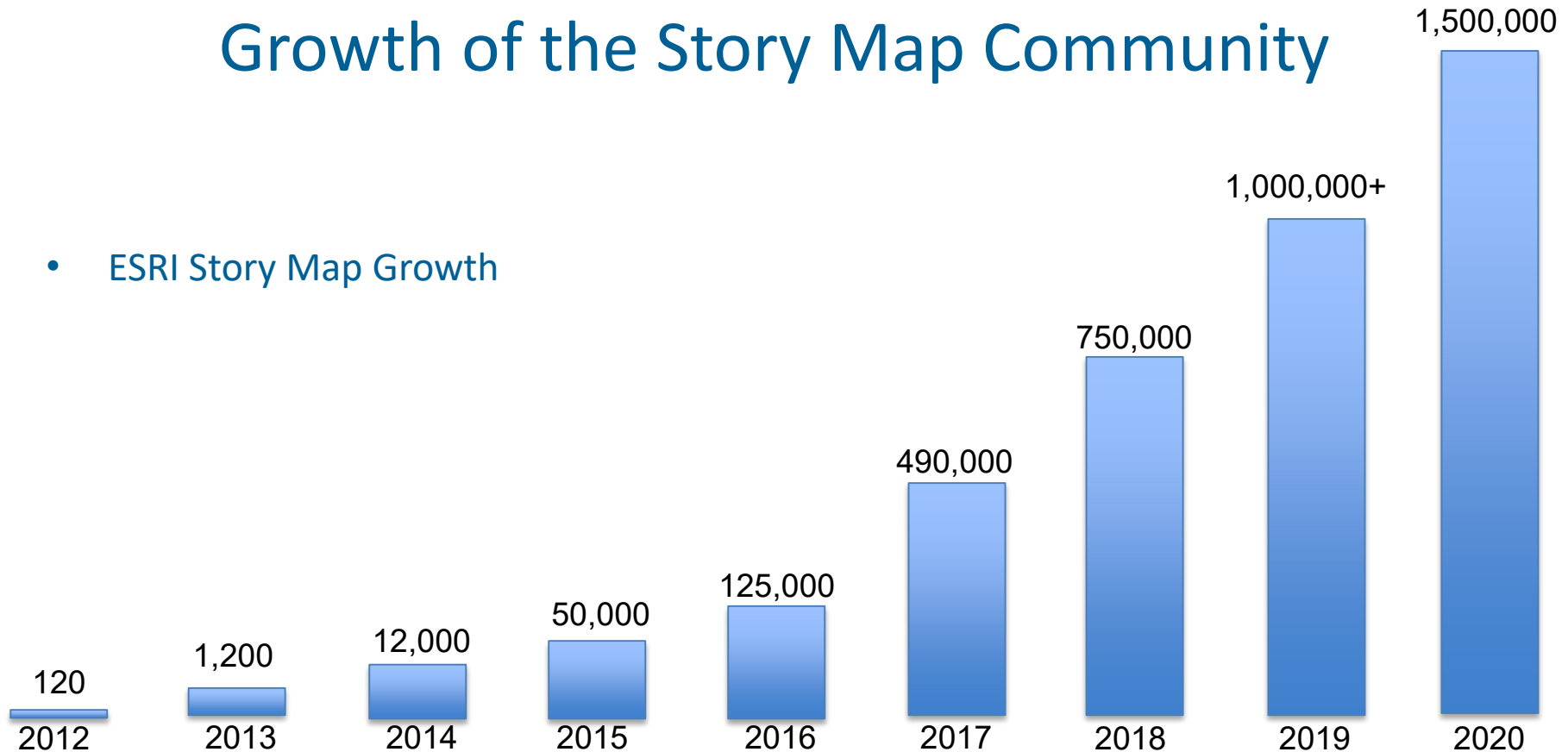
Web Application Templates

ArcGIS for Local Government



Growth of the Story Map Community

- ESRI Story Map Growth





Story Map Applications

Story Maps - Apps Gallery Resources Blog My Stories Nicole - English -

Gallery

Search Story Maps Gallery

Show Me

All

























Story Map App

- Basic
- Cascade
- Crowdsourced
- Map Journal
- Map Series
 - Bullethead
 - Side Accordion
- Tabbed
- Map Tour
- Shortlist
- Swipe and Spyglass
- Spyglass
- Swipe

Custom Designs

Subject

- Business and Economy
- Disasters and Humanitarian
- History and Culture
- In The News
- Infrastructure and Construction
- Nature and Conservation

 <p>Peaks and Valleys By Esri Story Maps team</p>	 <p>How to Smart Map: Color By Lisa Berry, Esri</p>	 <p>Embattled Borderlands By Krista Schlyer</p>	 <p>The Sounds of Borneo By The Nature Conservancy</p>	 <p>By Deadly Design: The Tobacco Industry By City Of Philadelphia, PA, Department</p>	 <p>The \$5 Billion Mile By City of Frisco, TX Economic Development</p>
 <p>E 38th St Area Walking Tour (Story Map) By City of Minneapolis, MN</p>	 <p>Gas & Hot Air By Andrew Skinner, Esri</p>	 <p>2017 Terrorist Attacks By Esri Story Maps team</p>	 <p>Place Poem By Allen Carroll, Esri</p>	 <p>Bubble Madness By John Nelson, Esri</p>	 <p>Segregation by the Sea By Black Voice News</p>
 <p>Japanese Internment: A View From Al By Esri Story Maps team</p>	 <p>Justice Deferred: Japanese-American By Esri Story Maps team</p>	 <p>Beyond the Dams: Reconnecting the By WA State Governor's Salmon Rec</p>	 <p>A Contemporary Geography of Ethno By Audrey Hughey</p>	 <p>Super Bowl Celebrity Watch By Houston Chronicle</p>	 <p>47 Most-Featured Restaurants in DC By Washington DC Economic Partner</p>
 <p>Great Lakes History</p>	 <p>RUSSES</p>	 <p>Great Lakes History</p>	 <p>A Contemporary Geography of Ethno</p>	 <p>Super Bowl Celebrity Watch</p>	 <p>ARIZONA GAME AND FISH DEPARTMENT 2017 & 2018 FISHING REGULATIONS</p>



What Makes a Good Story Map

- Esri
 - Connects with your audience, brings viewers into the story
 - Creates interest and emotion
 - Uses great maps and media
 - Story maps support the story/research
 - It is optimized, so it performs well over different devices
 - Tells a simple story
- All you need is an idea or inspiration!



Complete Communities Story Map Collection

<http://udel.maps.arcgis.com/apps/MapAndAppGallery/index.html?appid=c72d06880390498b9193b12617943592>

Implementing Complete Communities in Delaware

Delaware Complete Communities Planning group

Described as "attractive, inclusive, efficient, healthy and resilient," complete communities more compact, provide a greater mix of land use.

More

Tags

aging in place american byways bicycle Bicycle bicycle safety bike birding Brandywine Brandywine Byway Bridgeville Bus Bus stops byway byways Chadds Ford City of Lewes communities complete communities Complete Communities complete streets Complete Streets CompleteCommunities Crowdsource dart DART DDD Delaware delaware Delaware Bayshore Byway delaware Byways Delaware Estuary Delaware Greenway Delaware Transit Authority DelDOT deldot development Districts Dover Downtown Development Districts DSHA DTC Economic Development Flooding freedom geofom Georgetown Harriet Tubman Harriet Tubman Byway HarrietTubman Harrington Healthy heritage historic Preservation history horseshoe crab IPA Kent County Laurel Lewes Lewes Byway Livable local government LTS Maryland Milford Mixed Use Development mobility municipal municipalities Nanticoke Nanticoke Byway nature network New Castle County OSPC parks Parks Pennsylvania people planning policy pop-up projects Red Clay red clay creek Redclay Byway roads scenic roads Seaford Smyrna Story Map storymaps Sussex County Sustainable and Resilient tourism towns trails Transit transportation travel U ID development railroad

Title	Thumbnail Description
Investments in Downtown	Downtown Delaware logo
The Brandywine Valley National Scenic Byway	America's Byways logo
Historic Lewes Byway, Gateway to the	Historic Lewes Byway logo
Town of Middletown, Delaware - Research to	Map of Middletown
Scenic Tour of Delaware Byways	Delaware Byways logo with a flower
Harriet Tubman Underground Railroad	Freedom Harriet logo
Aging-Friendly Communities	Map of Delaware
City of Dover	Street view of Dover
Visualizing Complete Streets in Delaware	Map of Delaware with street icons
Bicycle Level of Traffic Stress in Delaware	Image of people on a bicycle
City of Wilmington	Aerial view of Wilmington
Red Clay Valley Scenic Byway	Red Clay Valley Scenic Byway logo
Stories of Delaware's Complete Communities	Image of a child on a sidewalk
Town of Georgetown	Image of a park in Georgetown
City of Milford	Image of a canal in Milford
Delaware Bayshore Byway	Delaware Bayshore Byway logo
City of Harrington	Image of a street sign in Harrington
Nanticoke Heritage Byway	Nanticoke Heritage Byway logo
City of Seaford	Image of a park in Seaford
Town of Laurel	Image of a park in Laurel
Delaware Complete Communities Project 2018	Image of people at a community meeting
LD Local Government Management Fellows	Image of a group of people
MOBILITY IN MOTION	Image of people on bicycles

FirstMap – State of Delaware Gallery

- <https://delaware.maps.arcgis.com/home/gallery.html>

Gallery for State of Delaware

Search gallery

Grid Date Modified Filter

Item Type


- Maps
- Layers
- Scenes
- Apps
- Tools
- Files

> Location


> Date Modified

> Tags


> Status




Investments in Downtown Dev...
A Story Map showing Downtown Development Districts' projects in Delaware.




Delaware Complete Communi...
This story map serves as the 2018 annual report for the Delaware Complete Communities Planning




Explore Delaware Geology
Interesting geologic areas in the First State.




2019 State Planning Report
2019 Report on State Planning Issues for Governor John Carney -- This site provides an executive summary




Delaware Geological Survey D...
Delaware Geological Survey geologic and hydrologic map data.




Historic Imagery
Delaware Historic Imagery Application



Delaware 2017 Orthoimagery
Delaware 2017 Orthoimagery. This data set consists of 0.25-meter pixel resolution (approximately 0.82-foot



Scenic Tour of Delaware Bywa...
The Delaware Byways Program is a collaborative effort of Delaware's citizens, local, state and federal



2017 Delaware Election Results



City of Lewes Story Map Gallery

- <https://lewesdel.maps.arcgis.com/apps/MinimalGallery/index.html?appid=6e6701ccee234c1d857235b4f5e4d613>

The screenshot displays the 'City of Lewes Map and Data Gallery' interface. At the top, there is a search bar and a menu icon. Below, a grid of ten story map thumbnails is shown, each with a title, a brief description, and an information icon (i) in the bottom right corner.

Thumbnail Title	Description
City of Lewes - Impervious Surface (2012)	Mapping includes dataset created in 2012 to identify impervious surfaces. The map was created using...
City of Lewes Delaware's Parks and Recreational Areas	This is a story map application that highlights the parks and recreation areas in and around the Cit...
City of Lewes Evacuation Zones Mapping Application	City of Lewes Evacuation Zones Mapping Application
City of Lewes Recycling Map Web Application	This map application shows the City of Lewes, Delaware's recycling areas by section.
City of Lewes, Delaware Zoning Map App	This is a City of Lewes Mapping Application showing the cities zoning.
Delaware Flood Planning Tool	An interactive web map application designed to aid you in researching your flood risk. Created for ...
Delaware Floodplain Mapping	This is a mapping application that shows the FIRM data, along with Delaware Communities to help unde...
Delaware Watersheds	This story map highlights some science and historical information about Delaware's Watersheds. We al...
Development Activity Viewer	Application allowing users to identify and review active development proposals.
Emergency Preparedness City of Lewes, Delaware	Emergency Preparedness at the City of Lewes, Delaware



Creating Your Story Map

- Your idea of the story you want to tell
- Have your photos, videos, images ready
- Prepare your web maps
- Determining which template you want to use, will depend on your content
- Visit the gallery <http://storymaps.arcgis.com/en/gallery/#s=0>

Make your first story



Start by planning



Craft your narrative



Add your map



Refine the design



Share your story

Esri

Many Different Story Map Options

Comparing Two Maps



Story Map SwipeSM

Let your users compare two separate web maps or two layers of a single map by sliding a swipe tool back and forth.

[BUILD](#)[LEARN MORE](#)[GALLERY](#)[TUTORIAL](#)

Story Map SpyglassSM

This app is similar to Swipe but enables your users to peer through one map to another with a spyglass tool.

[BUILD](#)[LEARN MORE](#)[GALLERY](#)[TUTORIAL](#)

Presenting One Map



Story Map BasicSM

Present a map via a very simple user interface. Apart from the title bar and an optional legend, the map fills the screen. Use this app to let your map speak for itself.

[LEARN MORE](#)[GALLERY](#)[TUTORIAL](#)

Series

- Sequenced or Place-enabled
- Narrative
 - Cascade
 - Story Map Journal
- Series of Maps
- Comparing Two Maps
- Presenting One Map

Tutorials

- <https://storymaps.arcgis.com/en/app-list/>
- Each Story Map comes with its own tutorial
- Walking you through each step
- Shows a Gallery of examples
- Learn more section (developer)
 - Download and customize
- Let's get started



Create a FREE ArcGIS Online Account

esri Products Solutions Support & Services News About

Create an ArcGIS Account

Start a free trial

Create a trial account to experience all the capabilities of ArcGIS Online for 21 days. Make maps, analyze data, and share your maps with anyone, anywhere. Bring all your work with you if you decide to purchase.

[Create a trial account ->](#)

- <https://www.esri.com/en-us/arcgis/products/create-account>

Get started with a developer account
Leverage a full suite of developer tools and resources to create robust, location-based apps. Create an account to get started for free. Pay as you go for additional services.
[Create an ArcGIS Developer Account ->](#)

Create a public account
This free, limited-functionality account gives you permanent access to create and share basic maps.
[Create an ArcGIS Public Account ->](#)

Purchase ArcGIS Online
Make ArcGIS Online part of your toolset by purchasing ArcGIS Online. Subscriptions can include a variety of user types which makes it easy to match you and your team members with the necessary tools for your work.
[Buy ArcGIS Online ->](#)

Create an ArcGIS Public Account

An ArcGIS public account is a free account designed for personal, non-commercial use. With a public account you can:

- Create, store, and manage maps, scenes, layers, apps, and other geospatial content.
- Share content with others.
- Access content shared by Esri and GIS users around the world.

First name

Last name

Email

Confirm email

[Review the Terms Of Use and Privacy Policy](#)
[Review the Terms of Use and Privacy Policy in other select languages](#)

University of Delaware's ArcGIS Online Account

udel.maps.arcgis.com/home/index.html

Home Gallery Map Scene Groups

Search Sign In


 **University of Delaware**



This website a geospatial portal of the University of Delaware (UD) GIS Community. UD is the largest university in Delaware. The main campus is in Newark, with satellite campuses in Dover, Wilmington, Lewes, and Georgetown. It is medium-sized – approximately 16,000 undergraduate and 3,600 graduate students.

Help Trust Center Legal Contact Esri Report Abuse Contact Us

<https://udel.maps.arcgis.com/home/index.html>

Sign in to the University of Delaware ArcGIS Online Organizational Account (AGOL)

Sign in to University of Delaware
with 

 Facebook  Google

ArcGIS login

Keep me signed in

[Sign In](#)

[Forgot username?](#) or [Forgot password?](#)

No account? [Create a Hub Community account.](#)

Not a member of this organization?
[Sign in to your account on ArcGIS Online](#)

[Privacy](#)

Add Data: Reference Hands-on Handout

Home ▾ Municipal Clerks 2020 ✎

New Map ▾ Create Presentation 👤 Nicole ▾

Details Add Basemap Analysis Save Share Print Directions Measure Bookmarks maryland

Living Atlas ▾
My Content
My Favorites
My Groups
My Organization
Living Atlas
ArcGIS Online

Search
4475 layers

Terrain
by Esri
Updated: 1/6/20

USA NAIP Imagery: Natural Color
by Esri
Updated: 12/18/19

Map showing Maryland and surrounding areas (Virginia, West Virginia, Delaware, Pennsylvania) with various cities and counties labeled. The map displays terrain features and major roads.

Save Your Map

The screenshot shows the ArcGIS My Map interface. A 'Save Map' dialog box is open in the center, allowing the user to save their current map. The dialog box contains the following information:

- Title:** Workshop_Flood Map in Lewes
- Tags:** FIRM, flood, Lewes (with an 'Add tag(s)' button)
- Summary:** View of the FIRM Data with Communities in Lewes
- Save in folder:** nmini

Buttons for 'SAVE MAP' and 'CANCEL' are located at the bottom of the dialog box. The background shows a map of Lewes, Delaware, with various layers and a search bar at the top.

Sharing Your Map



Share

Choose who can view this map.

Your map is currently shared with these people.

- Everyone (public)
- University of Delaware
- Members of these groups:

- City of Lewes Map Sharing
- City of Lewes, Delaware
- City of Newark
- Delaware Complete Communities Planning group
- Delaware GeoEducation Content
- Delaware GeoEducation Followers
- Delaware Greenways Sharing Group

Link to this map

<https://arcg.is/1yCv8e>

Facebook Twitter

- Share current map extent

Embed this map

EMBED IN WEBSITE

CREATE A WEB APP

Note: To embed your map, you must share it with Everyone.

DONE

Create a New Web App

Create a New Web App



Configurable Apps

Web AppBuilder

ArcGIS Dashboards

What do you want to do?

Select a configurable app. [?](#)

Search

Use Instant Apps

Show All

Build a Story Map

Collect/Edit Data

Compare Maps/Layers

Explore/Summarize Data

Interpret Imagery

Map Social Media

Provide Local Information

Route/Get Directions

Showcase a Map

Combine maps with narrative text, images, and multimedia content to tell your story. Looking for the new ArcGIS StoryMaps? [Click Here](#)



Story Map Basic



Story Map Series



Story Map Cascade



Story Map Shortlist



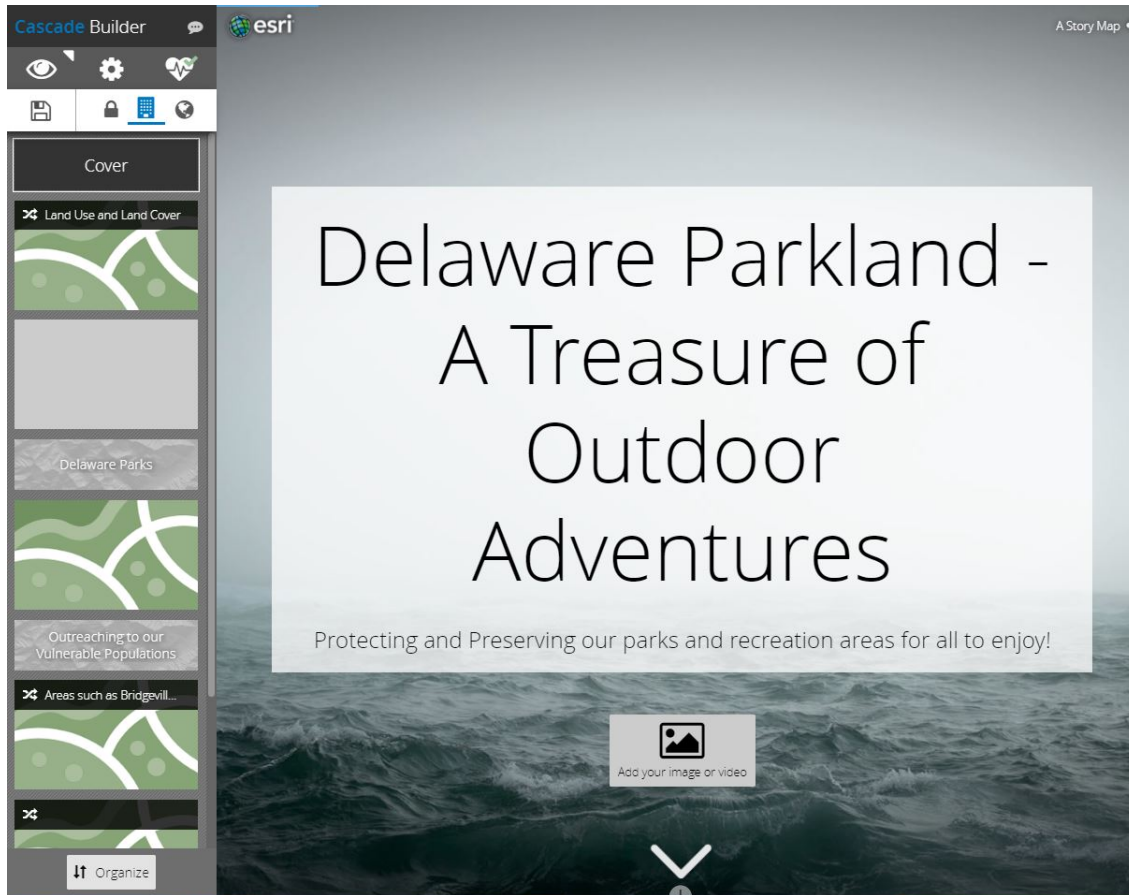
Story Map Journal



Story Map Swipe and Spyglass

BACK

CANCEL



KEY POINTS

- High resolution landscape photos
- jpegs format
- Videos – YouTube
- <https://>


Metadata: Information about your project

Home Gallery Map Scene Groups Content Organization

Delaware Parkland Activities - An Outdoor Adventure

Overview Usage Settings

Edit thumbnail



Delaware Parkland Activities - An Outdoor Adventure for student workshop

Web Mapping Application by nminni_ud

Created: Apr 23, 2021 Updated: Apr 23, 2021 View Count: 3

Add to Favorites

Description


Add an in-depth description of the item.

Terms of Use

Add any special restrictions, disclaimers, terms and conditions, or limitations on using the item's content.

Comments (0)

Leave a comment.



Leave a comment.

Comment

View Application

Configure App

Share

Item Information Learn more

Low High


Top Improvement: Add a description

Details

Size: 4 KB
API: JavaScript
Purpose: Ready To Use
★★★★★

Share

Owner



nminni_ud

Folder Move

IPASStudentWorkshop

Thank You!
Reach me at: nminni@udel.edu